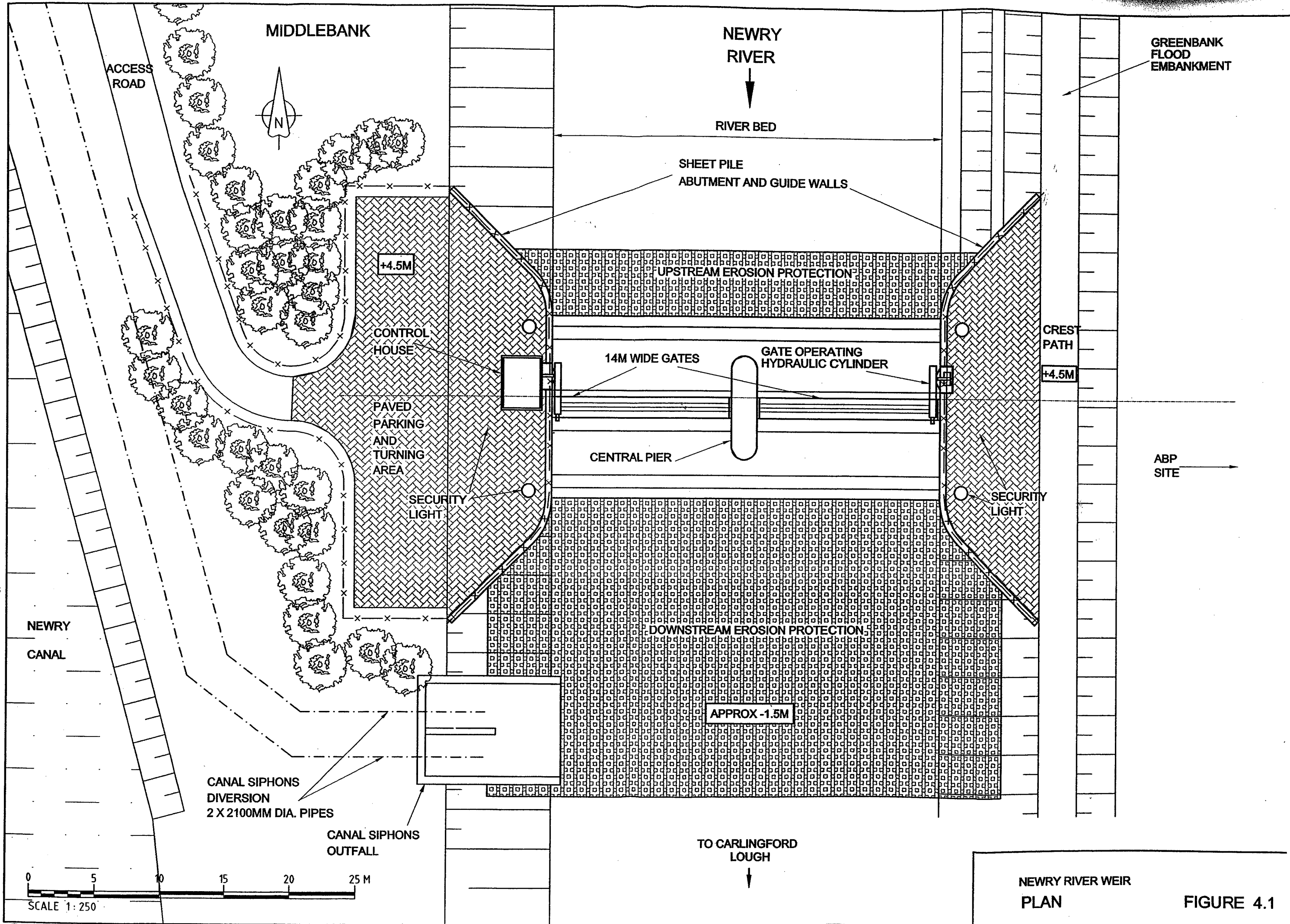


Reproduced with the permission of The Controller of HMSO ©
Crown Copyright Licence No. WU 29859 X

NEWRY RIVER WEIR

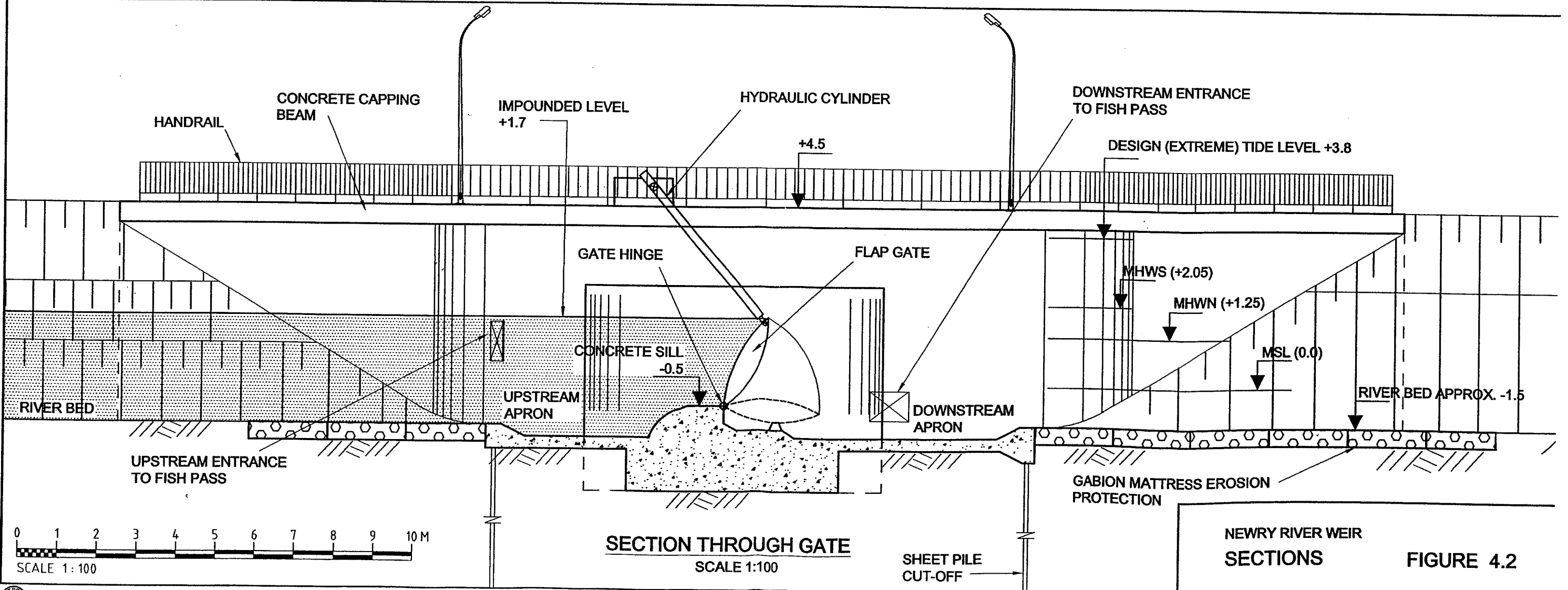
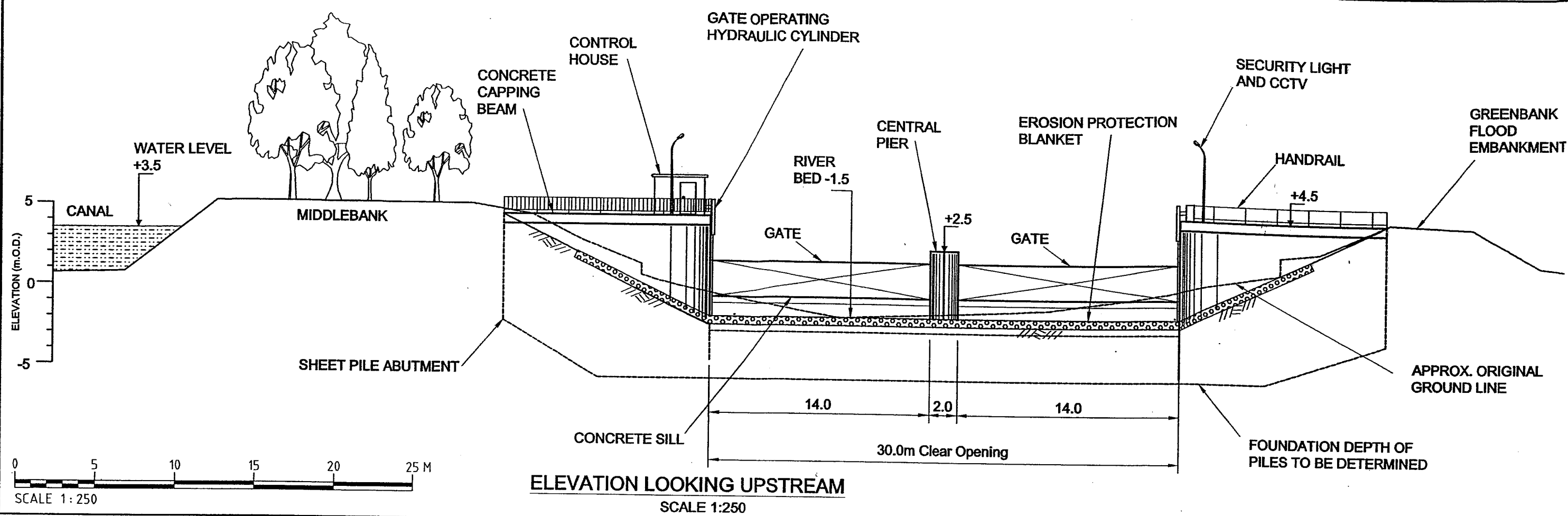
LOCATION OF SITES A AND B

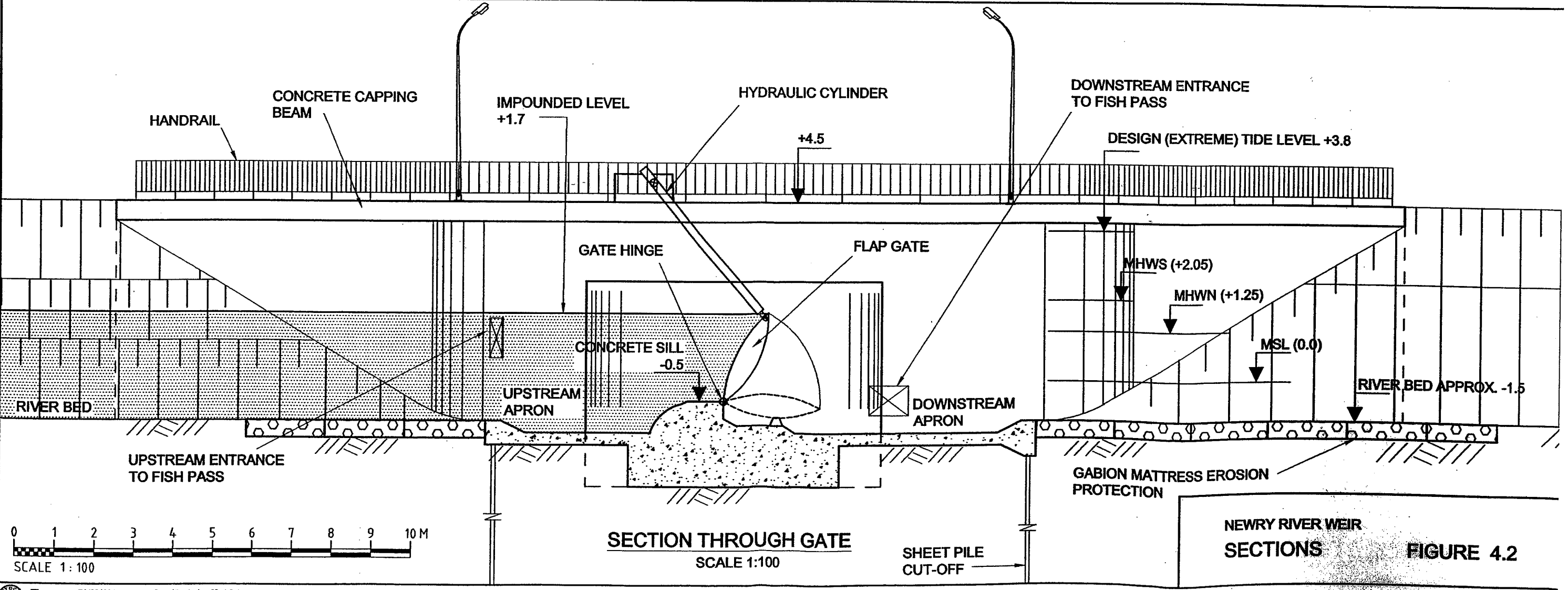
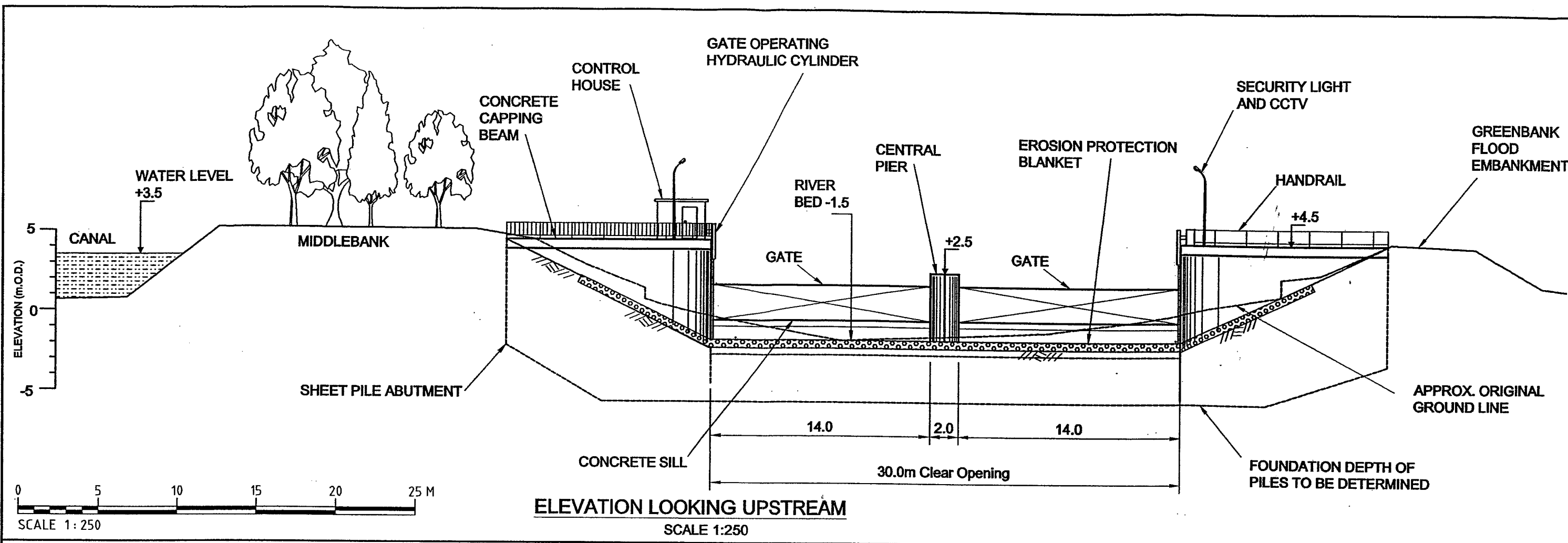
FIGURE 3.2



NEWRY RIVER WEIR
PLAN

FIGURE 4.1





NEWRY RIVER WEIR SECTIONS **FIGURE 4.2**